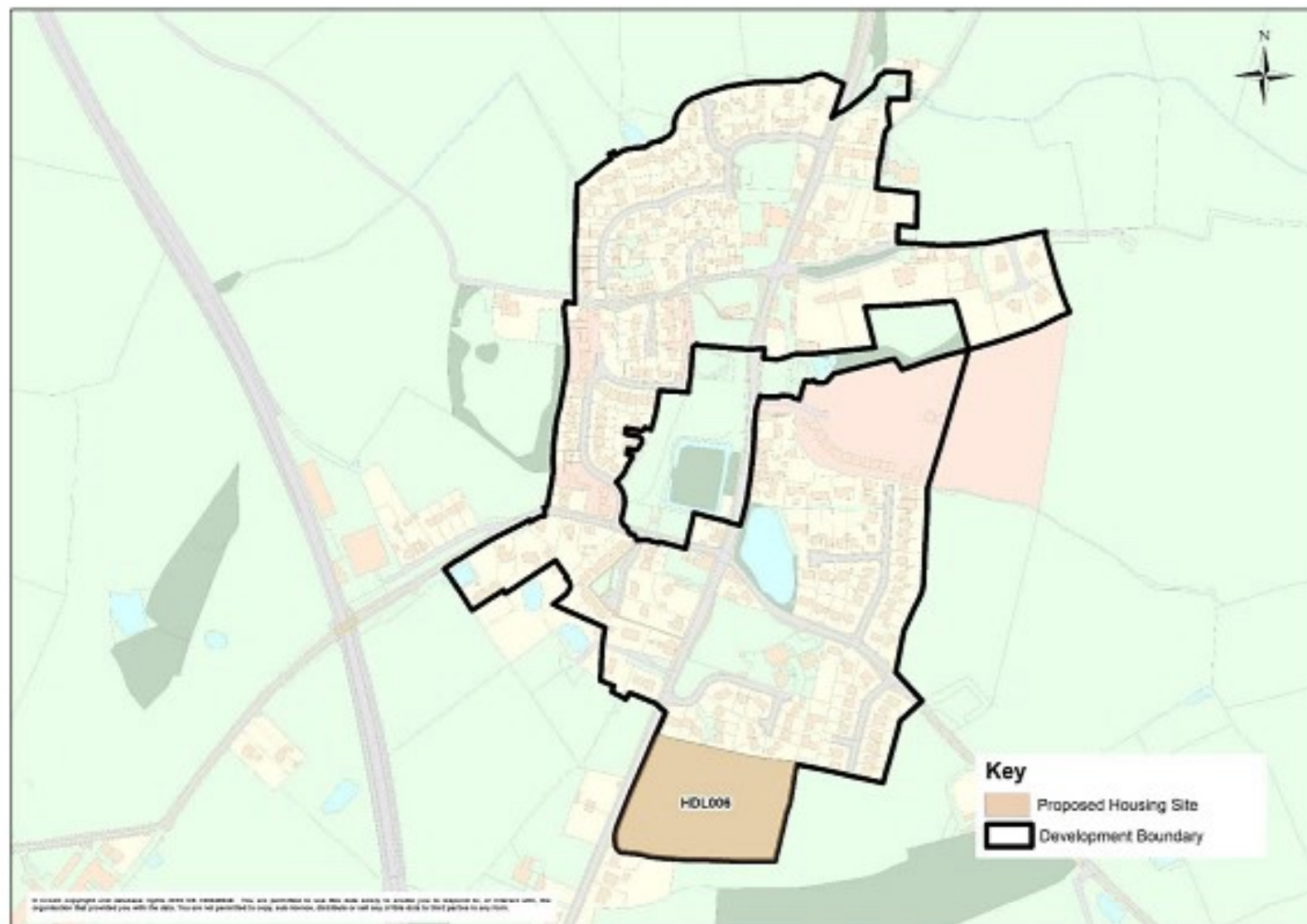


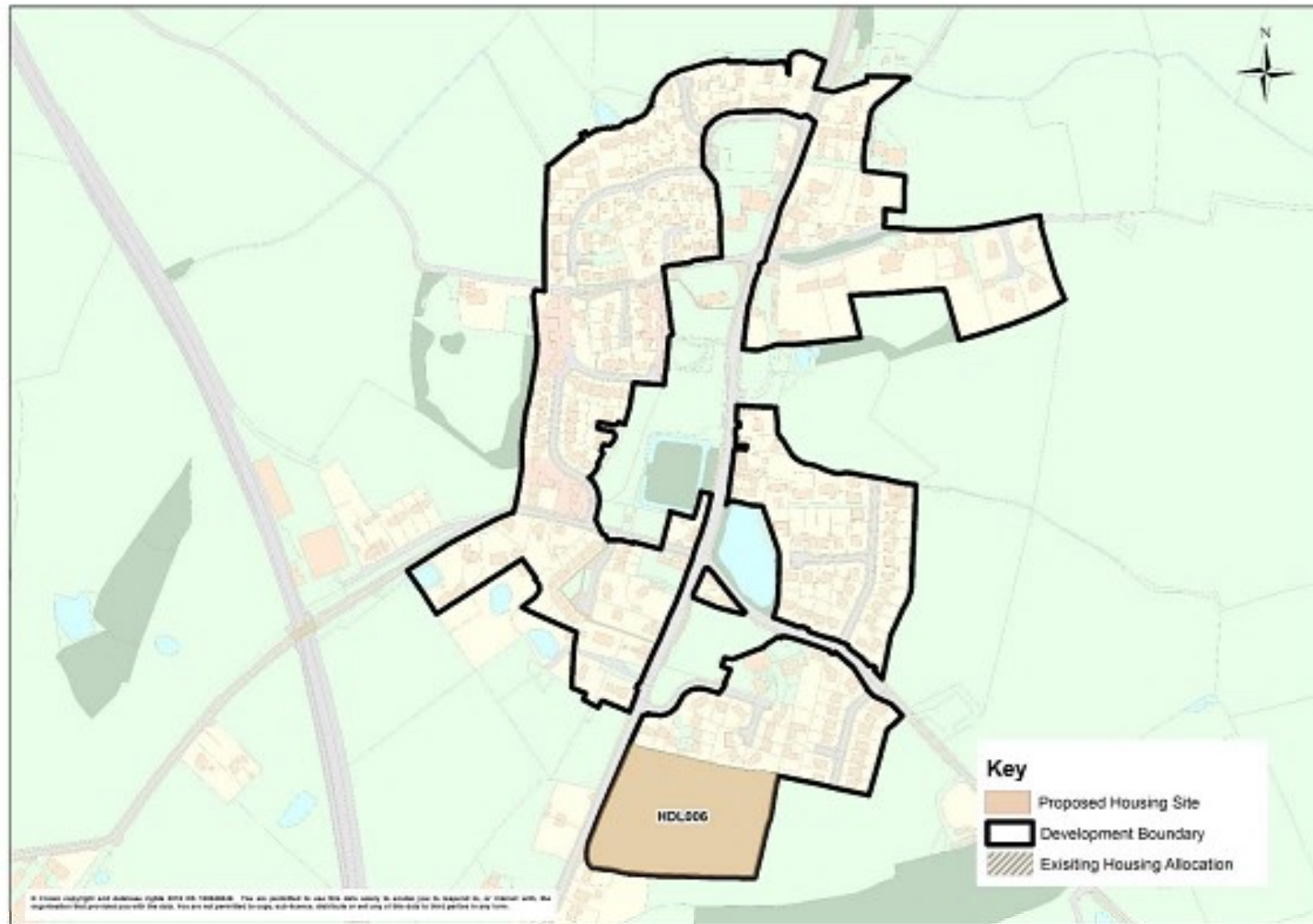
Preferred Development Boundary and Allocation

20.24. The map below identifies the location of the preferred allocation and the proposed development boundary for Hadnall.

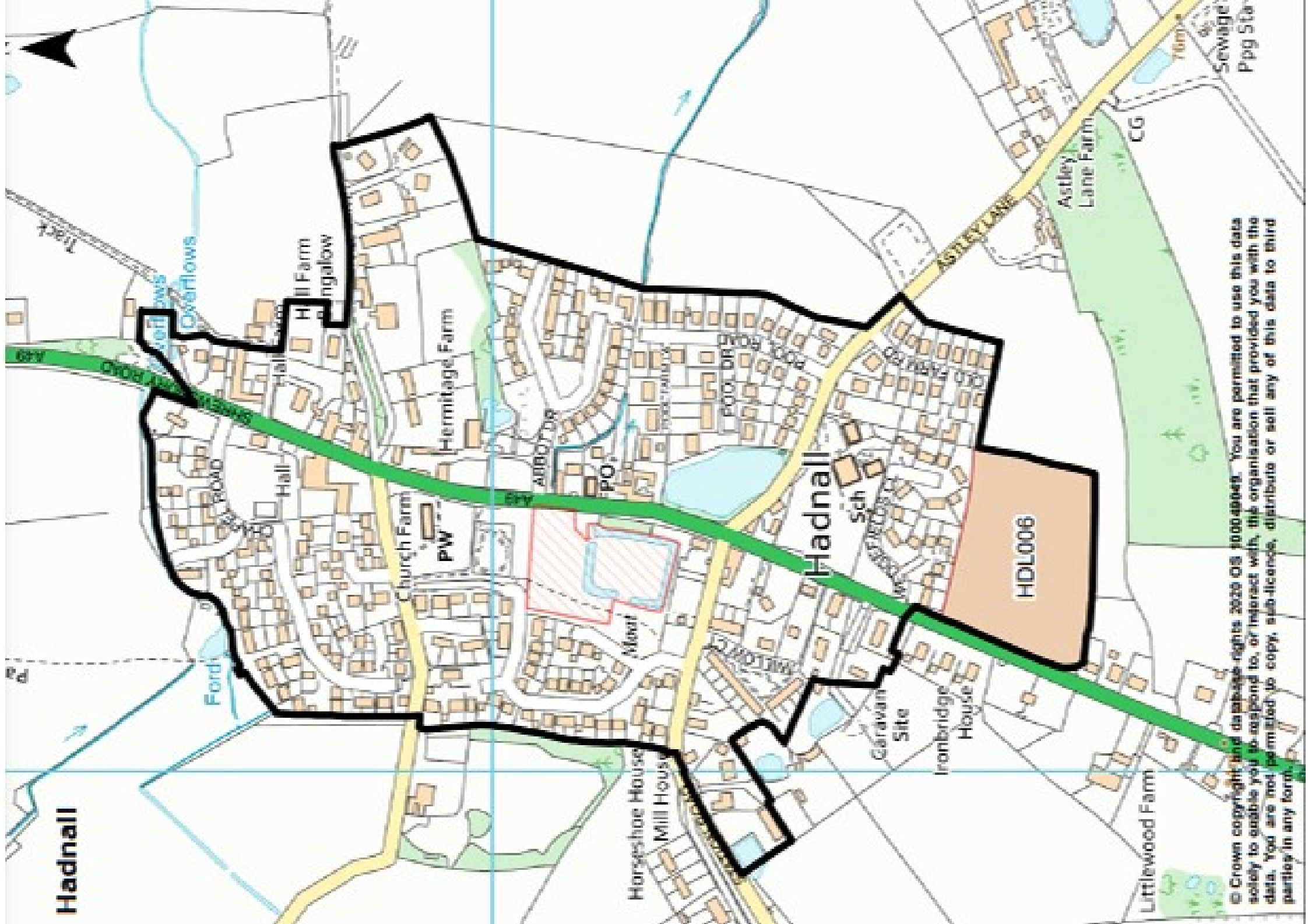


Preferred Development Boundary and Allocation

20.24. The map below identifies the location of the preferred allocation and the proposed development boundary for Hadnall.



Hadnall



© Crown copyright and database rights 2020 OS 100049049. You are permitted to use this data solely to enable you to respond to, or interact with, the organisation that provided you with the data. You are not permitted to copy, sub-licence, distribute or sell any of this data to third parties in any form.